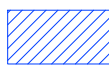


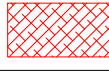

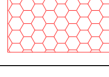








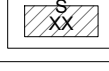
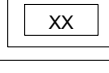
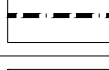
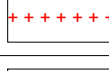




		LEGENDA	
GR	SIMBOLOGIA	RETINO COLORE	DESCRIZIONE
ESERCIZIO		ANSI31 169	AREE DA ESPROPRIARE
		ANSI31 82	AREE DA ESPROPRIARE IN FAVORE DI ALTRI ENTI (Convenzionale)
		AR-HIBONE 40	AREE DA OCCUPARE TEMPORANEAMENTE
		ANSI38 19	AREE DA CONVENZIONARE
		EARTH 54	AREE DA ASSERVIRE / SERVITU'
		HONEY 11	SERVITU'/CONVENZIONI PER PUBBLICI SERVIZI (Risoluzione interferenze)
		SOLID 264	AREE DEMANIALI
		W007 / W200 7 + 253	SEDI STRADA STATALE
		ANGLE 10	DEMOLIZIONE FABBRICATI E/O PORZIONE DI FABB. RIPORTATI NEI FOGLI DI MAPPA
		CROSS 10	DEMOLIZIONE FABBRICATI E/O PORZIONE DI FABB. NON RIPORTATI NEI FOGLI DI MAPPA
CATALTO		160	DELIMITAZIONE FASCIA DI RISPETTO
			NUMERO PIANO
		SOLID 151	ACQUE
		SOLID 41	STRADE
		ANSI31 7	FABBRICATO
			PARTICELLA
			CONFINE FOGLIO CATASTALE
			CONFINE COMUNALE
			CONFINE PROVINCIALE
			CONFINE REGIONALE

[illegible]